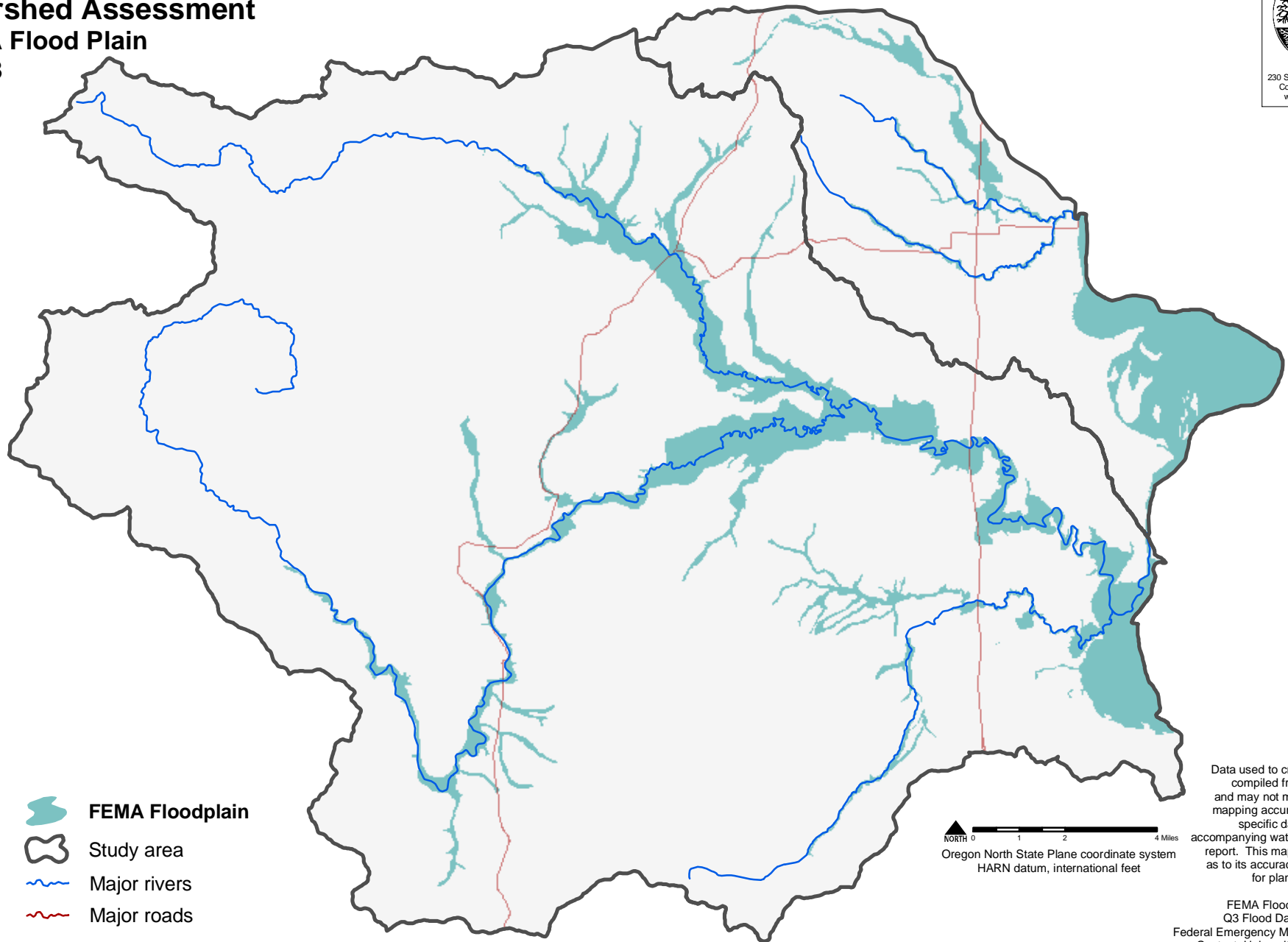







# Luckiamute/Ash Creek/American Bottom Watershed Assessment FEMA Flood Plain Map 8



230 SW Third Street, Suite 212  
Corvallis, Oregon 97333  
www.earthdesign.com



-  FEMA Floodplain
-  Study area
-  Major rivers
-  Major roads

 NORTH  
0 1 2 4 Miles  
Oregon North State Plane coordinate system  
HARN datum, international feet

Data used to create this map were compiled from multiple sources and may not meet federal or state mapping accuracy standards. For specific data sources see the accompanying watershed assessment report. This map has no warranties as to its accuracy and is to be used for planning purposes only.

FEMA Flood Plain Data Source:  
Q3 Flood Data Coverage. 1996.  
Federal Emergency Management Agency.  
Contact: University of Oregon Library.  
([http://libweb.uoregon.edu/map/map\\_section/fema\\_data/map\\_fema\\_index.html](http://libweb.uoregon.edu/map/map_section/fema_data/map_fema_index.html))